# Spatial Estimates of Snow-Water Equivalent (SWE)

## Intermountain West Region

## May 15, 2022

**Team:** Noah Molotch[1,2] and Leanne Lestak[1]
[1] Institute of Arctic and Alpine Research, University of Colorado Boulder
*Report generation funded by: U.S. Bureau of Reclamation*
*Contact: Leanne.Lestak@colorado.edu*

### *Summary of current conditions (as of 5/15/22)*

As of May 15th, the modeled snow water equivalent (SWE) was in the range of 6% to 63% of the 2000-20 average across the Intermountain West (Figures 1 & 3). Please note that the basin-wide percent of long-term average from the spatial SWE estimates is not directly comparable with the SNOTEL basin-wide percent of average; however, values from this report are generally in close agreement. A better comparison might be made with the % average in the elevation bands (Table 2) that contain SNOTEL sites. Detailed SWE maps (in JPG format) and summaries of SWE (in Excel format) by individual basin and elevation band accompany the report and are publicly available on our website. An additional table (not shown in this text report) containing summaries of SWE for the CBRFC basin zones is also available.

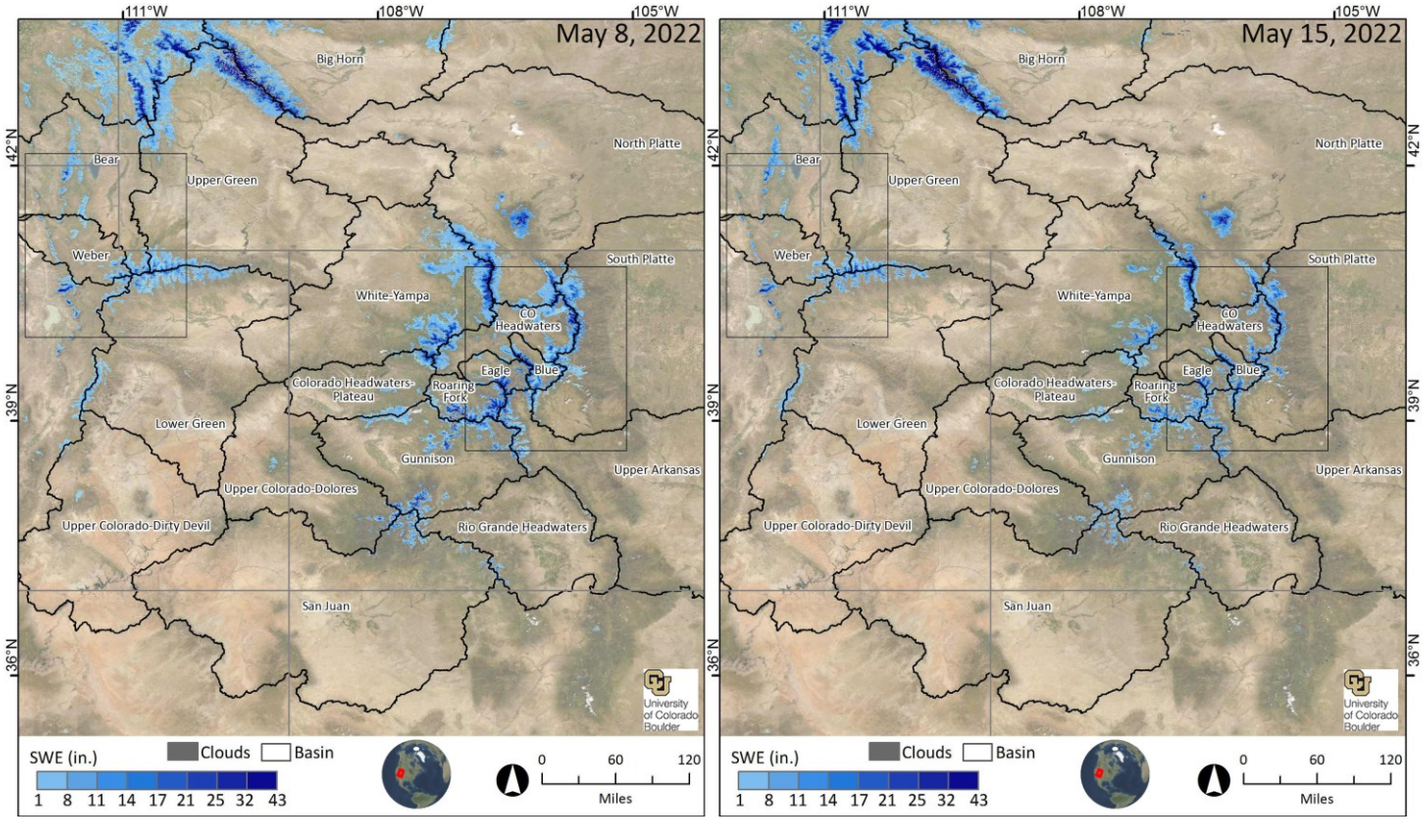


***Figure 1. Estimated SWE amounts across the Intermountain West, May 8th (left) and May 15th (right).***

### *Data Issues/Caveats for* May 15, 2022

- DENSE FOREST COVER – Dense forest cover at lower elevations where snow-cover is discontinuous can cause the satellite to underestimate the snow-cover extent, leading to underestimation of SWE.
- CLOUD COVER – Cloud cover can obscure satellite measurements of snow-cover. While careful checks are made, occasionally the misclassification of clouds as snow or *vice versa* may result in the mischaracterization of SWE or bare-ground.
- MODELING METHODS - We work to generate the best SWE estimates for each reporting date. Our methods can change from one report to another. Sometimes data changes between reports is an artifact of method changes.
- LIMITED SNOW PILLOW DATA – When snow at the snow pillow sites melts out, but remains at higher elevations, the model tends to overestimate SWE at the under-monitored upper elevations. This issue typically occurs late in the melt season, resulting in less accurate SWE prediction at higher elevations compared to earlier in the snow season.

### *About this report*

This is an experimental research product that provides near-real-time estimates of snow-water equivalent (SWE) at a spatial resolution of 500 m for the Intermountain West region (Colorado, Utah, and Wyoming) from mid-winter through the melt season. The report is typically released within a week of the date of data acquisition at the top of the report. A similar report covering the Sierra Nevada has been distributed to water managers in California since 2013-14.

The spatial SWE analysis method for the Intermountain West uses the following data as inputs:

- In-situ SWE from all operational NRCS SNOTEL sites and the CoCoRaHS network
- MODSCAG fractional snow-covered area (fSCA) data from recent cloud-free MODIS satellite images
- Physiographic information (elevation, latitude, upwind mountain barriers, slope, etc.)
- Historical daily SWE patterns (2000-2012) retrospectively generated using historical MODSCAG data and an energy-balance model that back-calculates SWE given the fSCA time-series and meltout date for each pixel

For more details on the estimation method see the *Methods* section below. Please be sure to read the *Data Issues / Caveats* section for a discussion of persistent challenges or flagged uncertainties of the SWE product.

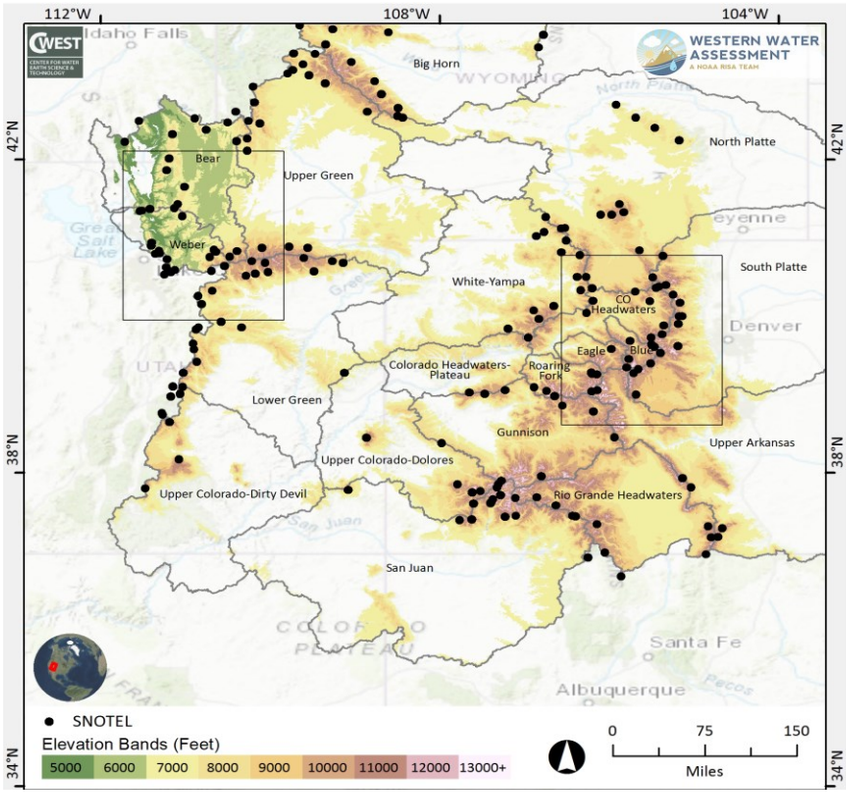


***Figure 2. Intermountain West region.*** Location map identifies basins used in this report (gray boundaries), SNOTEL sites (black dots), and 1000' elevation bands (colored shading) that match those used in Table 1 and Table 2. The elevation bands below 7000' are shown only in the Bear and Weber basins. The Wasatch Front and Colorado Headwaters sub-regions are indicated by the small boxes.

### *Data availability for this report*

297 SNOTEL sites in the Intermountain West network were recording SWE values out of a total of 313 sites; 1 was offline and 153 were recording zero SWE.

### *The value of spatially explicit estimates of SWE*

Snowmelt makes up the large majority (~60-85%) of the annual streamflow in the Intermountain West. The spatial distribution of snow-water equivalent (SWE) across the landscape is complex. While broad aspects of this spatial pattern (e.g., more SWE at higher elevations and on north-facing exposures) are fairly consistent, the details vary a lot from year to year, influencing the magnitude and timing of snowmelt-driven runoff.

SWE is operationally monitored at hundreds of NRCS SNOTEL sites spread across the Intermountain West, providing a critical first-order snapshot of conditions, and the basis for runoff forecasts from NRCS and NOAA.
However, conditions at SNOTEL sites (e.g., percent of normal SWE) may not be representative of conditions in the large areas between these point measurements, and at elevations above and below the range of the SNOTEL sites. The spatial snow analysis creates a detailed picture of the spatial pattern of SWE using SNOTEL, satellite, and other data, extending beyond the SNOTEL sites to unmonitored areas.

***Interpreting the spatial SWE estimates in the context of SNOTEL*** The spatial product estimates SWE for every pixel where the MODSCAG product identifies snow-cover. Comparatively, SNOTEL samples 8-20 points per basin within a narrower elevation range (Figure 2). Thus, the basin-wide percent of long-term average from the spatial SWE estimates is not directly comparable with the SNOTEL basin-wide percent of average. A better comparison might be made with the % average in the elevation bands (Table 2) that contain SNOTEL sites.

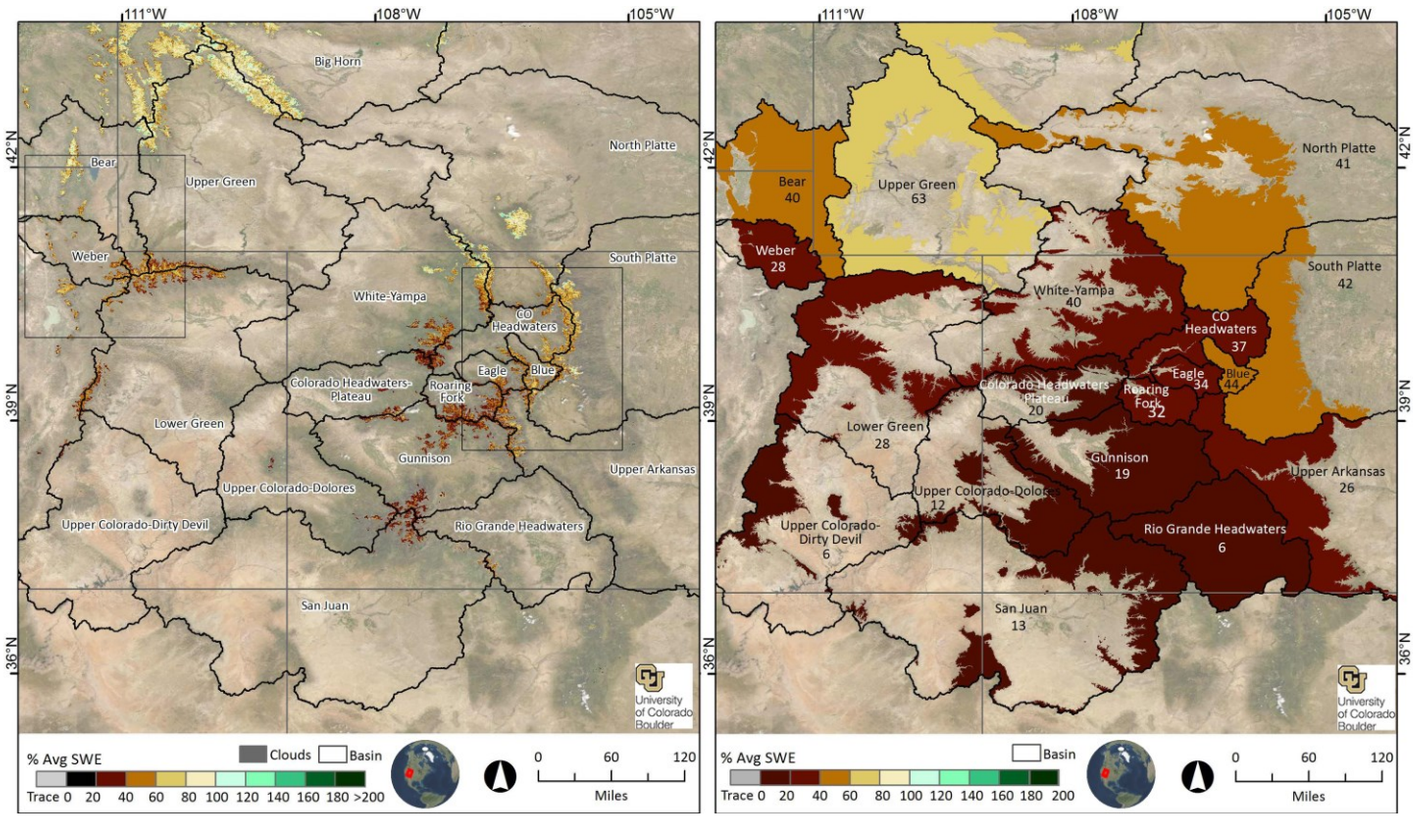


***Figure 3. Estimated % of average SWE across the Intermountain West, May 15, 2022.*** Percent of long-term average (2000-2020) SWE for May 15, 2022 for the Intermountain West, calculated for each pixel (left) and basin-wide (right). Note that the basin-wide averages may reflect variable conditions across the elevation bands; see Table 2. Basin-wide percent of average is calculated across all model pixels >7000' elevation (>5000' elevation in the Bear River/Weber basins).

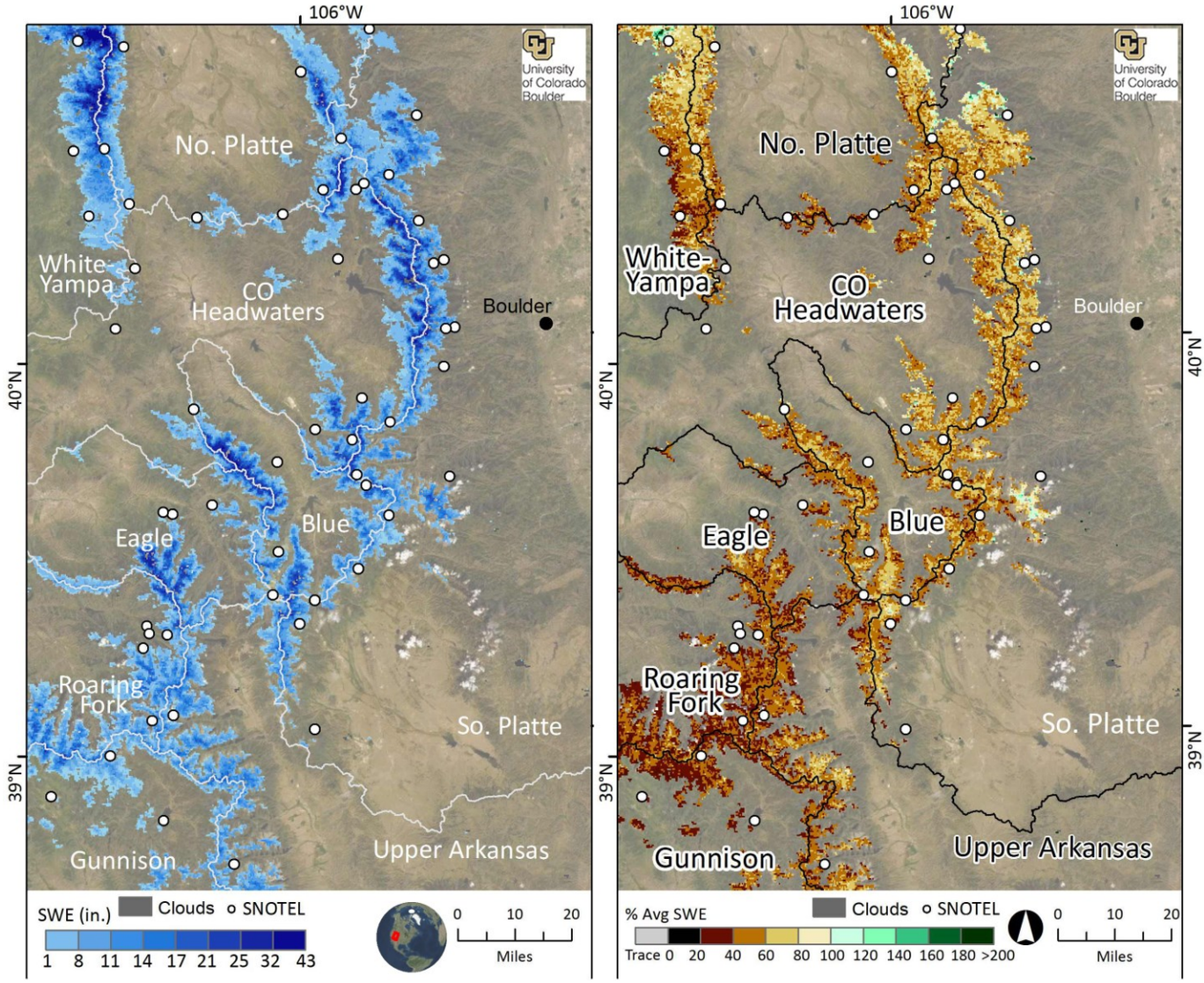


***Figure 4. Estimated SWE across the Colorado Headwaters Sub-region, May 15, 2022.*** SWE amounts for May 15, 2022 (left), and the % of long-term average (2000-2020) SWE for May 15, 2022 for the snow-covered area (right).

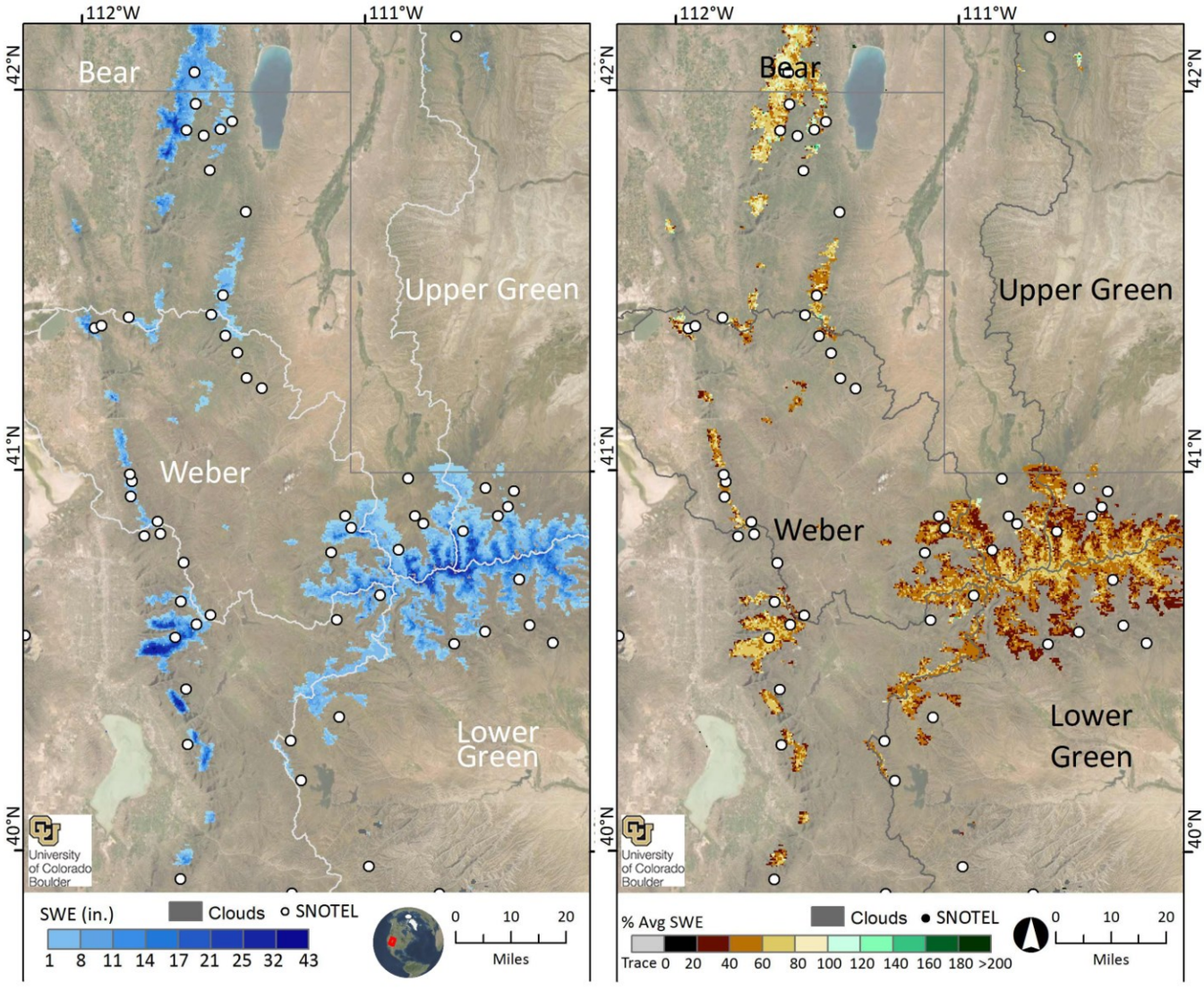


***Figure 5. Estimated SWE across the Wasatch Front Sub-region, May 15, 2022***. SWE amounts for May 15, 2022 (left), and the % of long-term average (2000-2020) SWE on May 15, 2022 for the snow-covered area.

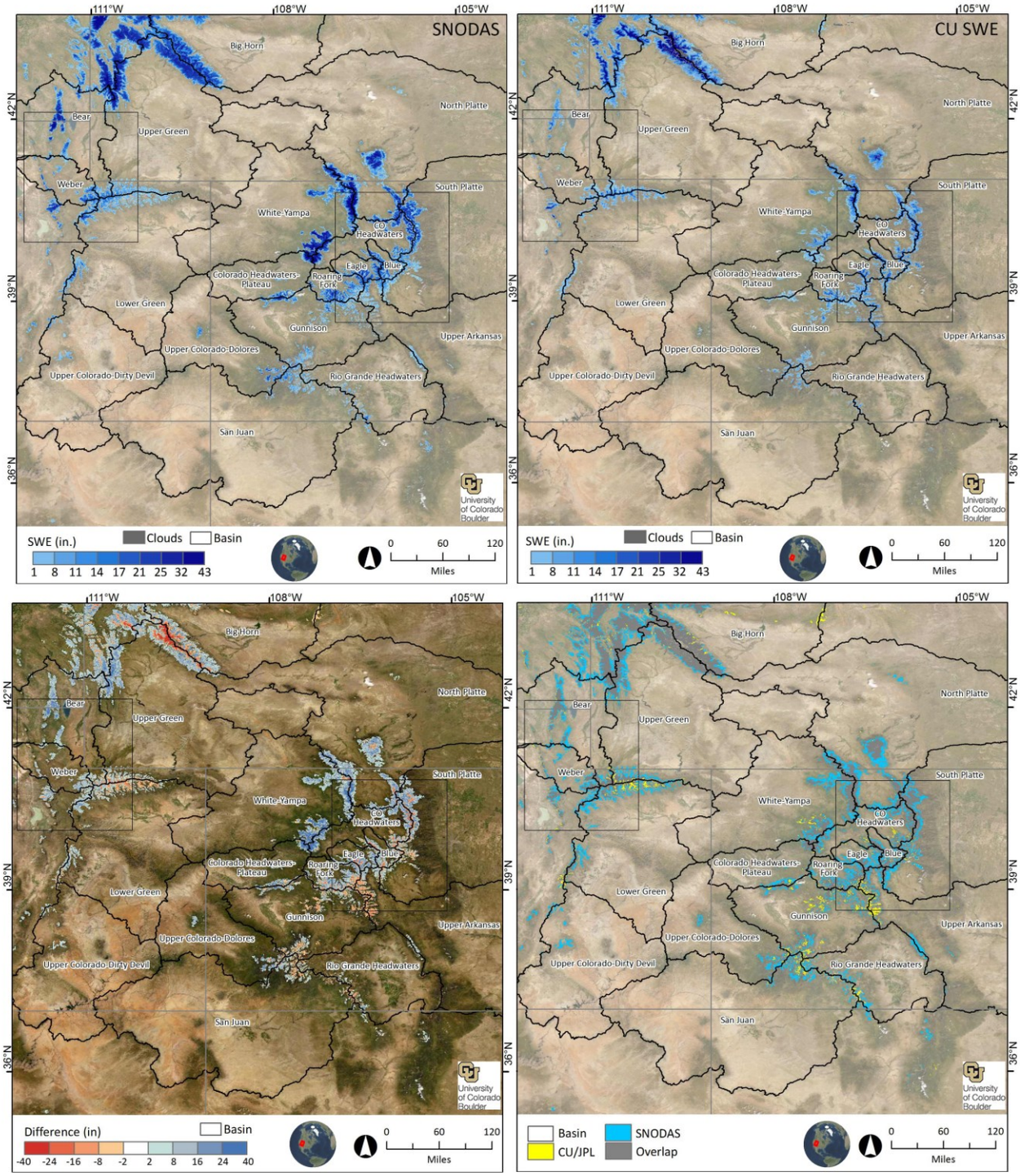


***Figure 6. Comparison of the experimental CU SWE product and SNODAS SWE for the Intermountain West.*** The map in the upper left shows estimated SWE for May 15th from the NOAA National Weather Service's National Operational Hydrologic Remote Sensing Center (NOHRSC) SNOw Data Assimilation System (SNODAS). The upper right map shows experimental CU SWE estimated SWE amounts. The lower left map shows the difference between the May 15th SNODAS SWE estimate and the experimental CU SWE estimate. Red pixels denote areas where SNODAS SWE is less than CU SWE and blue pixels show areas where SNODAS SWE is higher than CU SWE. The map in the lower left shows the snow-cover extent of SNODAS and CU SWE estimates. Yellow pixels show where the location of CU snow extends beyond the location of the SNODAS snow extent. Blue pixels show where the SNODAS snow extends beyond the CU snow extent. Gray areas indicate regions where both products agree on the snow-cover extent.

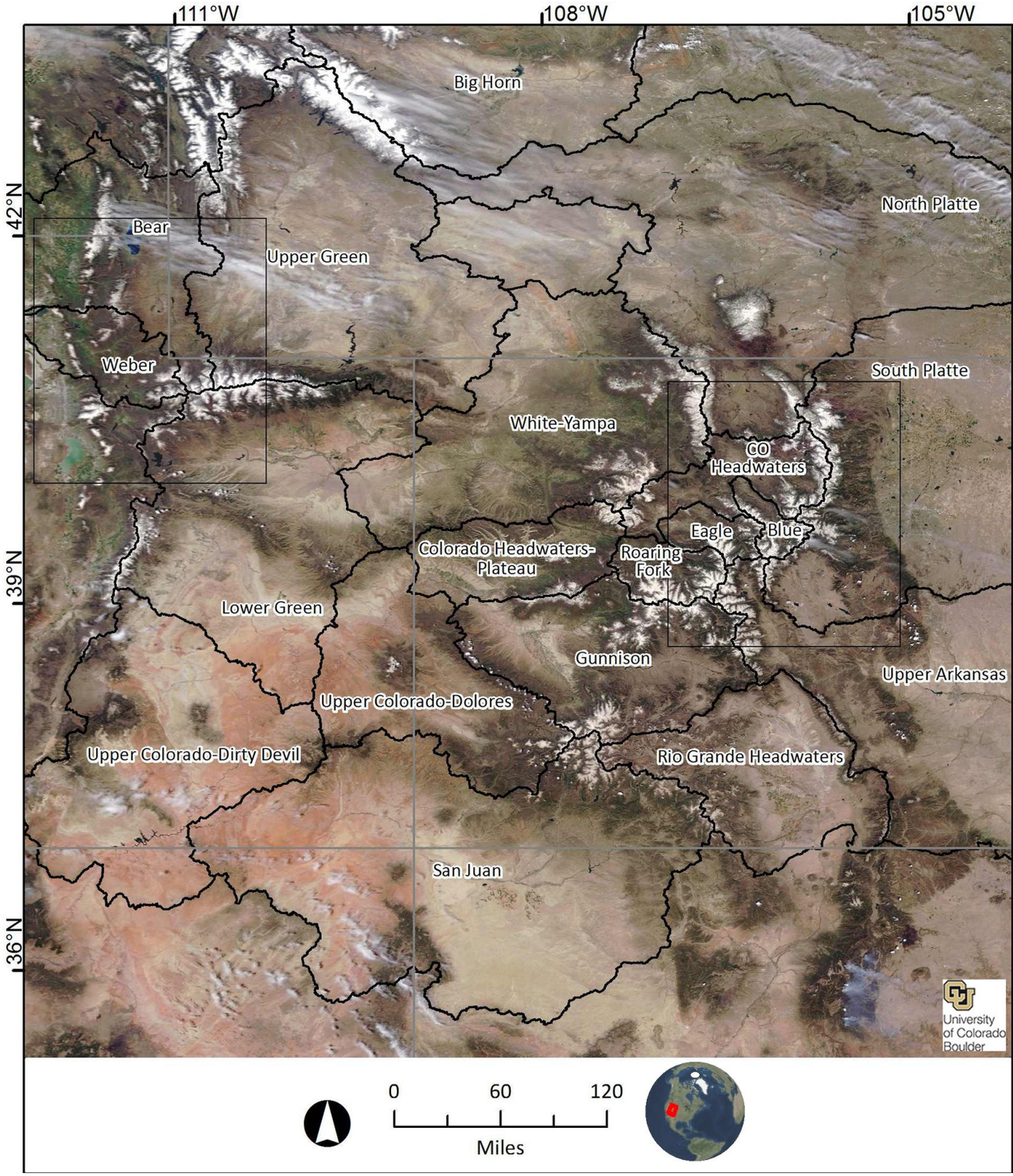


***Figure 7. MODIS Image, Intermountain West.*** The May 15, 2022 cloud-free true color MODIS image showing the composited image that was used for the May 15, 2022 regression model run. 2 MODSCAG images and one Snow Today image (https://nsidc.org/reports/snow-today, Rittger et al. 2019) were composited to create the input fractional snow-covered area image.

***Table 1. Estimated SWE by basin.*** The basin-wide SWE values and averages, and areas, for all pixels at elevations >7000', except for the Bear and Weber basins, which are >5000'. Shown are May 8th percent of May 8th average SWE, May 15th percent of May 15th average SWE (2000-20 as derived from the regression model), May 8th mean SWE, May 15th mean SWE, May 15th percent of snow-covered area, May 15th water volume (acre-feet), the area ($mi^2$) inside each basin that contains data pixels (not including cloud-covered pixels, lakes or other satellite no data pixels), May 8th SNOTEL sensors, and May 15th SNOTEL sensors (the number of stations are in parentheses), for those areas collected, summarized for each basin. For comparison, the last column shows May 15th basin-wide mean SWE from SNODAS*.

| Basin | 5/8/22 % 5/8 Avg. | 5/15/22 % 5/15 Avg. | 5/8/22 SWE (in) | 5/15/22 SWE (in) | 5/15/22 % SCA | 5/15/22 Vol (af) | 5/8 thru 5/15/22 Chg. in SWE (in) | 5/15/22 Area ($mi^2$) | 5/8/22 Sensors | 5/15/22 Sensors | 5/15/22 SNODAS* (in) |
|---|---|---|---|---|---|---|---|---|---|---|---|
| Bear | 34 | 40 | 0.7 | 0.7 | 8.4 | 259,997 | 0.0 | 6,531 | 6.2 ( 19 ) | 4.6 ( 19 ) | 2.1 |
| Blue | 60 | 44 | 5.5 | 4.0 | 27.3 | 153,103 | -1.5 | 720 | 13.4 ( 5 ) | 9.6 ( 5 ) | 5.3 |
| Colorado Headwaters | 61 | 37 | 3.3 | 1.8 | 17.5 | 285,067 | -1.5 | 3,024 | 11.2 ( 12 ) | 7.6 ( 12 ) | 4.3 |
| Colorado Headwaters-Plateau | 41 | 20 | 1.2 | 0.4 | 9.3 | 45,832 | -0.8 | 1,951 | 8.4 ( 1 ) | 2.3 ( 1 ) | 2.0 |
| Eagle | 52 | 34 | 4.0 | 2.2 | 19.5 | 119,183 | -1.8 | 997 | 6.9 ( 3 ) | 1.2 ( 3 ) | 5.8 |
| Gunnison | 32 | 19 | 1.2 | 0.6 | 8.0 | 230,940 | -0.6 | 6,834 | 4.3 ( 11 ) | 1.8 ( 11 ) | 0.8 |
| Lower Green | 35 | 28 | 0.9 | 0.7 | 7.2 | 237,380 | -0.2 | 6,159 | 2.1 ( 20 ) | 0.9 ( 20 ) | 1.2 |
| North Platte | 48 | 41 | 1.1 | 0.8 | 7.0 | 461,403 | -0.4 | 11,418 | 15.5 ( 18 ) | 11.5 ( 19 ) | 2.0 |
| Rio Grande Headwaters | 11 | 6 | 0.1 | 0.1 | 0.6 | 38,691 | 0.0 | 7,880 | 0.2 ( 13 ) | 0.1 ( 13 ) | 0.2 |
| Roaring Fork | 52 | 32 | 5.1 | 2.8 | 26.9 | 214,724 | -2.3 | 1,459 | 9.6 ( 7 ) | 4.4 ( 7 ) | 5.2 |
| San Juan | 28 | 13 | 0.4 | 0.2 | 1.5 | 76,278 | -0.2 | 6,694 | 2.6 ( 17 ) | 0.7 ( 16 ) | 0.4 |
| South Platte | 47 | 42 | 1.1 | 1.0 | 6.5 | 322,542 | -0.1 | 6,082 | 11.0 ( 19 ) | 8.0 ( 18 ) | 1.7 |
| Upper Arkansas | 32 | 26 | 0.6 | 0.5 | 3.1 | 173,852 | -0.1 | 6,226 | 2.9 ( 5 ) | 1.0 ( 4 ) | 0.4 |
| Upper Colorado-Dirty Devil | 9 | 6 | 0.1 | 0.1 | 0.9 | 7,627 | 0.0 | 2,782 | 0.0 ( 4 ) | 0.0 ( 4 ) | 0.3 |
| Upper Colorado-Dolores | 24 | 12 | 0.3 | 0.1 | 1.4 | 27,782 | -0.2 | 3,622 | 0.6 ( 6 ) | 0.0 ( 7 ) | 0.7 |
| Upper Green | 57 | 63 | 2.0 | 2.2 | 12.9 | 1,261,295 | 0.2 | 10,667 | 7.2 ( 20 ) | 6.5 ( 20 ) | 3.1 |
| Weber | 31 | 28 | 0.7 | 0.5 | 6.9 | 63,162 | -0.2 | 2,272 | 4.9 ( 14 ) | 3.1 ( 14 ) | 1.7 |
| White-Yampa | 67 | 40 | 2.4 | 1.2 | 12.2 | 423,546 | -1.2 | 6,517 | 13.1 ( 14 ) | 9.1 ( 12 ) | 3.6 |

* This is a comparison to the SNODAS (SNOw Data Assimilation System) nationwide product from the National Weather Service.

***Table 2. Estimated SWE by basin and elevation band.*** Elevation bands begin at 7000' and extend past the highest point in the basin, except for the Bear and Weber basins, which begin at 5000'. Note that the area of the highest 2-5 bands is typically much smaller than the lower bands. Shown are May 8th percent of May 8th average SWE, May 15th percent of May 15th average SWE (2000-20 as derived from the regression model), May 8th mean SWE, May 15th mean SWE, May 15th percent of snow-covered area, May 15th water volume (acre-feet), the area ($mi^2$) inside each basin that contains data pixels (not including cloud-covered pixels, lakes or other satellite no data pixels), May 8th SNOTEL sensors, and May 15th SNOTEL sensors (the number of stations are in parentheses), for those areas collected, summarized for each 1000' elevation band within each basin. For comparison, the last column shows May 15th mean SWE for each 1000' elevation band from SNODAS*.

| Basin | Elevation Band | 5/8/22 % 5/8 Avg. | 5/15/22 % 5/15 Avg. | 5/8/22 SWE (in) | 5/15/22 SWE (in) | 5/15/22 % SCA | 5/15/22 Vol (af) | 5/8 thru 5/15/22 Chg. in SWE (in) | 5/15/22 Area ($mi^2$) | 5/8/22 Sensors | 5/15/22 Sensors | 5/15/22 SNODAS* (in) |
|---|---|---|---|---|---|---|---|---|---|---|---|---|
| Bear | 5000-6000' | 1.1 | 0.0 | 0.0 | 0.0 | 0.0 | 0 | 0.0 | 846.8 | NA | NA | 0.0 |
| | 6000-7000' | 1.6 | 0.4 | 0.0 | 0.0 | 0.1 | 201 | 0.0 | 2806.3 | 0.0 ( 3 ) | 0.0 ( 3 ) | 0.0 |
| | 7000-8000' | 16.1 | 13.8 | 0.3 | 0.2 | 3.3 | 23,567 | -0.1 | 1987.4 | 4.0 ( 8 ) | 2.4 ( 8 ) | 1.3 |
| | 8000-9000' | 43.8 | 54.9 | 3.6 | 3.8 | 45.6 | 129,931 | 0.1 | 646.3 | 13.7 ( 6 ) | 11.4 ( 6 ) | 12.5 |
| | 9000-10,000' | 54.5 | 60.5 | 7.2 | 6.7 | 70.0 | 52,353 | -0.5 | 145.8 | 1.5 ( 2 ) | 0.1 ( 2 ) | 13.9 |
| | 10,000-11,000' | 59.1 | 56.7 | 10.6 | 9.1 | 93.7 | 40,337 | -1.5 | 83.1 | NA | NA | 13.5 |
| | 11,000-12,000' | 59.5 | 64.8 | 15.8 | 16.7 | 97.2 | 12,317 | 0.9 | 13.8 | NA | NA | 10.0 |
| Blue | 7000-8000' | 0.0 | 0.0 | 0.0 | 0.0 | 0.0 | 0 | 0.0 | 36.0 | NA | NA | 0.0 |
| | 8000-9000' | 11.5 | 0.0 | 0.0 | 0.0 | 0.0 | 0 | 0.0 | 107.2 | NA | NA | 0.0 |
| | 9000-10,000' | 24.1 | 0.6 | 0.5 | 0.0 | 0.3 | 72 | -0.5 | 129.2 | 0.3 ( 1 ) | 0.0 ( 1 ) | 0.2 |
| | 10,000-11,000' | 43.3 | 19.6 | 3.1 | 1.2 | 19.8 | 12,847 | -1.8 | 197.4 | 17.0 ( 2 ) | 11.8 ( 2 ) | 5.4 |
| | 11,000-12,000' | 67.8 | 47.9 | 12.3 | 8.3 | 65.0 | 78,046 | -4.0 | 176.4 | 16.5 ( 2 ) | 12.3 ( 2 ) | 11.6 |
| | 12,000-13,000' | 68.6 | 60.4 | 16.1 | 15.5 | 60.4 | 55,942 | -0.6 | 67.7 | NA | NA | 9.9 |
| Colorado Headwaters-Plateau | 7000-8000' | 1.3 | 0.0 | 0.0 | 0.0 | 0.0 | 0 | 0.0 | 742.4 | NA | NA | 0.0 |
| | 8000-9000' | 5.5 | 0.2 | 0.0 | 0.0 | 0.1 | 48 | 0.0 | 719.2 | NA | NA | 0.1 |
| | 9000-10,000' | 30.3 | 4.8 | 1.7 | 0.2 | 6.7 | 2,883 | -1.5 | 256.8 | NA | NA | 2.2 |
| | 10,000-11,000' | 54.4 | 29.4 | 7.6 | 3.3 | 67.7 | 39,715 | -4.3 | 226.2 | 8.4 ( 1 ) | 2.3 ( 1 ) | 13.1 |
| | 11,000-12,000' | 76.3 | 30.8 | 24.5 | 9.0 | 82.0 | 3,186 | ** | 6.6 | NA | NA | 30.5 |
| Colorado Headwaters | 7000-8000' | 4.0 | 0.0 | 0.0 | 0.0 | 0.0 | 0 | 0.0 | 469.1 | NA | NA | 0.0 |
| | 8000-9000' | 19.8 | 0.3 | 0.2 | 0.0 | 0.1 | 106 | -0.2 | 905.0 | 0.0 ( 3 ) | 0.0 ( 3 ) | 0.0 |
| | 9000-10,000' | 48.6 | 8.1 | 1.7 | 0.2 | 4.5 | 9,608 | -1.5 | 781.2 | 9.3 ( 3 ) | 5.3 ( 3 ) | 1.6 |
| | 10,000-11,000' | 64.8 | 33.6 | 6.8 | 3.1 | 47.3 | 99,436 | -3.7 | 610.6 | 17.9 ( 5 ) | 12.8 ( 5 ) | 13.5 |
| | 11,000-12,000' | 71.4 | 53.7 | 15.9 | 11.9 | 82.0 | 143,215 | -4.0 | 226.2 | 16.9 ( 1 ) | 10.9 ( 1 ) | 14.2 |
| | 12,000-13,000' | 71.1 | 63.7 | 18.9 | 18.9 | 67.1 | 32,459 | 0.0 | 32.2 | NA | NA | 6.0 |
| | 13,000+ | 77.1 | 60.6 | 24.1 | 21.9 | 51.3 | 244 | -2.2 | 0.2 | NA | NA | 3.4 |
| Eagle | 7000-8000' | 0.0 | 0.0 | 0.0 | 0.0 | 0.0 | 0 | 0.0 | 172.0 | NA | NA | 0.0 |
| | 8000-9000' | 6.3 | 0.0 | 0.1 | 0.0 | 0.0 | 0 | -0.1 | 196.2 | 0.6 ( 1 ) | 0.0 ( 1 ) | 0.1 |
| | 9000-10,000' | 15.6 | 2.4 | 0.6 | 0.1 | 1.4 | 610 | -0.5 | 184.7 | 7.6 ( 1 ) | 0.0 ( 1 ) | 1.4 |
| | 10,000-11,000' | 38.2 | 18.1 | 3.5 | 1.3 | 22.4 | 19,317 | -2.2 | 269.1 | 12.5 ( 1 ) | 3.6 ( 1 ) | 10.0 |
| | 11,000-12,000' | 67.4 | 44.0 | 14.8 | 8.7 | 74.7 | 64,637 | -6.0 | 139.0 | NA | NA | 17.5 |
| | 12,000-13,000' | 74.8 | 53.2 | 24.9 | 17.8 | 71.7 | 32,256 | -7.1 | 34.0 | NA | NA | 10.6 |
| | 13,000+ | 71.6 | 61.4 | 21.5 | 20.5 | 71.1 | 2,361 | -1.0 | 2.2 | NA | NA | 4.3 |
| Gunnison | 7000-8000' | 2.4 | 0.0 | 0.0 | 0.0 | 0.0 | 0 | 0.0 | 1091.6 | NA | NA | 0.0 |
| | 8000-9000' | 3.0 | 0.6 | 0.0 | 0.0 | 0.0 | 134 | 0.0 | 1818.5 | 0.3 ( 1 ) | 0.0 ( 1 ) | 0.0 |
| | 9000-10,000' | 10.9 | 2.9 | 0.2 | 0.0 | 1.5 | 2,949 | -0.2 | 1414.3 | 1.9 ( 2 ) | 0.0 ( 2 ) | 0.1 |
| | 10,000-11,000' | 23.1 | 13.2 | 1.3 | 0.6 | 13.5 | 47,600 | -0.8 | 1539.2 | 7.0 ( 5 ) | 3.9 ( 5 ) | 1.9 |
| | 11,000-12,000' | 39.3 | 21.3 | 4.9 | 2.4 | 30.7 | 88,537 | -2.4 | 679.7 | 2.6 ( 3 ) | 0.0 ( 3 ) | 2.8 |
| | 12,000-13,000' | 55.7 | 30.0 | 9.7 | 5.9 | 37.8 | 83,755 | -3.8 | 266.2 | NA | NA | 2.7 |
| | 13,000+ | 54.7 | 29.4 | 8.5 | 6.1 | 31.2 | 7,966 | -2.4 | 24.5 | NA | NA | 1.8 |

| Basin | Elevation Band | 5/8/22 % 5/8 Avg. | 5/15/22 % 5/15 Avg. | 5/8/22 SWE (in) | 5/15/22 SWE (in) | 5/15/22 % SCA | 5/15/22 Vol (af) | 5/8 thru 5/15/22 Chg. in SWE (in) | 5/15/22 Area ($mi^2$) | 5/8/22 Sensors | 5/15/22 Sensors | 5/15/22 SNODAS* (in) |
|---|---|---|---|---|---|---|---|---|---|---|---|---|
| Lower Green | 7000-8000' | 1.0 | 0.0 | 0.0 | 0.0 | 0.0 | 0 | 0.0 | 2461.8 | 0.0 ( 1 ) | 0.0 ( 1 ) | 0.0 |
| | 8000-9000' | 5.2 | 1.0 | 0.0 | 0.0 | 0.3 | 855 | 0.0 | 1901.1 | 0.0 ( 9 ) | 0.0 ( 9 ) | 0.2 |
| | 9000-10,000' | 22.1 | 11.7 | 0.9 | 0.4 | 7.8 | 20,841 | -0.5 | 877.5 | 3.9 ( 5 ) | 2.0 ( 5 ) | 2.7 |
| | 10,000-11,000' | 42.8 | 27.1 | 4.0 | 2.6 | 32.8 | 91,412 | -1.4 | 670.1 | 3.8 ( 4 ) | 1.7 ( 4 ) | 5.8 |
| | 11,000-12,000' | 53.7 | 48.6 | 8.4 | 8.7 | 56.1 | 96,528 | 0.3 | 208.0 | 7.4 ( 1 ) | 1.8 ( 1 ) | 4.1 |
| | 12,000-13,000' | 51.9 | 61.6 | 9.1 | 12.8 | 59.8 | 26,667 | ** | 39.0 | NA | NA | 2.3 |
| North Platte | 7000-8000' | 3.4 | 0.0 | 0.0 | 0.0 | 0.0 | 16 | 0.0 | 7091.4 | 5.3 ( 2 ) | 3.4 ( 2 ) | 0.0 |
| | 8000-9000' | 26.8 | 2.4 | 0.5 | 0.0 | 0.6 | 4,755 | -0.4 | 2717.5 | 6.0 ( 4 ) | 3.1 ( 5 ) | 0.5 |
| | 9000-10,000' | 51.5 | 39.6 | 3.5 | 2.0 | 27.0 | 105,104 | -1.4 | 969.7 | 16.5 ( 7 ) | 11.4 ( 7 ) | 7.9 |
| | 10,000-11,000' | 69.6 | 65.3 | 11.3 | 9.1 | 80.2 | 277,962 | -2.1 | 570.2 | 25.7 ( 5 ) | 23.2 ( 5 ) | 22.8 |
| | 11,000-12,000' | 72.9 | 66.1 | 22.2 | 19.8 | 86.4 | 69,278 | -2.4 | 65.7 | NA | NA | 18.1 |
| | 12,000-13,000' | 71.8 | 64.9 | 21.5 | 21.0 | 80.6 | 4,289 | -0.6 | 3.8 | NA | NA | 7.4 |
| Rio Grande Headwaters | 7000-8000' | 0.0 | 0.0 | 0.0 | 0.0 | 0.0 | 0 | 0.0 | 2690.8 | NA | NA | 0.0 |
| | 8000-9000' | 0.0 | 0.0 | 0.0 | 0.0 | 0.0 | 0 | 0.0 | 1495.3 | NA | NA | 0.0 |
| | 9000-10,000' | 0.1 | 0.0 | 0.0 | 0.0 | 0.0 | 0 | 0.0 | 1112.3 | 0.0 ( 1 ) | NA | 0.0 |
| | 10,000-11,000' | 1.1 | 1.0 | 0.0 | 0.0 | 0.3 | 1,413 | 0.0 | 1423.0 | 0.1 ( 7 ) | 0.1 ( 7 ) | 0.4 |
| | 11,000-12,000' | 10.5 | 5.8 | 0.7 | 0.4 | 3.3 | 19,179 | -0.3 | 873.6 | 0.3 ( 5 ) | 0.1 ( 6 ) | 0.7 |
| | 12,000-13,000' | 22.4 | 8.8 | 1.6 | 1.1 | 5.0 | 16,280 | -0.5 | 267.1 | NA | NA | 0.9 |
| | 13,000+ | 25.9 | 12.6 | 1.5 | 1.9 | 4.7 | 1,819 | ** | 18.3 | NA | NA | 1.5 |
| Roaring Fork | 7000-8000' | 11.3 | 0.0 | 0.0 | 0.0 | 0.0 | 0 | 0.0 | 215.1 | NA | NA | 0.0 |
| | 8000-9000' | 14.0 | 0.9 | 0.1 | 0.0 | 0.2 | 78 | -0.1 | 277.5 | 0.3 ( 1 ) | 0.0 ( 1 ) | 0.1 |
| | 9000-10,000' | 24.0 | 3.5 | 0.9 | 0.1 | 3.3 | 1,266 | -0.8 | 247.1 | 3.3 ( 2 ) | 0.0 ( 2 ) | 1.4 |
| | 10,000-11,000' | 42.7 | 19.2 | 4.1 | 1.5 | 28.9 | 26,836 | -2.6 | 332.4 | 15.1 ( 3 ) | 7.6 ( 3 ) | 8.9 |
| | 11,000-12,000' | 62.6 | 35.9 | 13.9 | 7.3 | 75.0 | 104,267 | -6.6 | 266.8 | 15.1 ( 1 ) | 8.1 ( 1 ) | 12.0 |
| | 12,000-13,000' | 70.2 | 42.8 | 21.4 | 12.7 | 73.8 | 75,258 | -8.8 | 111.4 | NA | NA | 8.6 |
| | 13,000+ | 70.5 | 48.3 | 23.3 | 15.5 | 60.5 | 7,018 | -7.8 | 8.5 | NA | NA | 6.5 |
| San Juan | 7000-8000' | 0.0 | 0.0 | 0.0 | 0.0 | 0.0 | 0 | 0.0 | 3880.2 | NA | NA | 0.0 |
| | 8000-9000' | 0.3 | 0.0 | 0.0 | 0.0 | 0.0 | 0 | 0.0 | 1107.7 | 0.2 ( 3 ) | 0.3 ( 3 ) | 0.0 |
| | 9000-10,000' | 0.2 | 0.2 | 0.0 | 0.0 | 0.0 | 28 | 0.0 | 539.4 | 0.0 ( 4 ) | 0.0 ( 3 ) | 0.0 |
| | 10,000-11,000' | 4.9 | 2.1 | 0.2 | 0.1 | 1.2 | 2,310 | -0.1 | 538.0 | 3.1 ( 5 ) | 0.7 ( 5 ) | 0.9 |
| | 11,000-12,000' | 26.6 | 11.6 | 2.5 | 1.2 | 11.2 | 28,673 | -1.3 | 430.8 | 5.6 ( 5 ) | 1.3 ( 5 ) | 3.3 |
| | 12,000-13,000' | 51.7 | 22.9 | 6.4 | 4.1 | 23.6 | 40,274 | -2.3 | 184.9 | NA | NA | 4.0 |
| | 13,000+ | 59.1 | 32.9 | 9.2 | 7.1 | 31.9 | 4,993 | -2.1 | 13.3 | NA | NA | 2.4 |
| South Platte | 7000-8000' | 0.8 | 0.3 | 0.0 | 0.0 | 0.0 | 19 | 0.0 | 1551.6 | NA | NA | 0.0 |
| | 8000-9000' | 5.2 | 0.3 | 0.0 | 0.0 | 0.0 | 63 | 0.0 | 1581.6 | 0.1 ( 2 ) | 0.2 ( 2 ) | 0.0 |
| | 9000-10,000' | 25.1 | 4.5 | 0.2 | 0.0 | 0.4 | 1,878 | -0.2 | 1384.2 | 9.5 ( 4 ) | 5.5 ( 4 ) | 0.5 |
| | 10,000-11,000' | 39.6 | 34.3 | 2.0 | 1.4 | 17.6 | 67,307 | -0.6 | 892.0 | 13.8 ( 9 ) | 11.8 ( 8 ) | 6.0 |
| | 11,000-12,000' | 54.0 | 44.4 | 6.5 | 5.5 | 34.1 | 137,481 | -1.1 | 471.7 | 11.6 ( 4 ) | 6.9 ( 4 ) | 6.6 |
| | 12,000-13,000' | 61.8 | 56.4 | 8.4 | 10.5 | 36.6 | 97,177 | ** | 174.1 | NA | NA | 7.3 |
| | 13,000+ | 56.6 | 69.2 | 7.1 | 13.2 | 35.4 | 18,617 | ** | 26.5 | NA | NA | 5.4 |

| Basin | Elevation Band | 5/8/22 % 5/8 Avg. | 5/15/22 % 5/15 Avg. | 5/8/22 SWE (in) | 5/15/22 SWE (in) | 5/15/22 % SCA | 5/15/22 Vol (af) | 5/8 thru 5/15/22 Chg. in SWE (in) | 5/15/22 Area ($mi^2$) | 5/8/22 Sensors | 5/15/22 Sensors | 5/15/22 SNODAS* (in) |
|---|---|---|---|---|---|---|---|---|---|---|---|---|
| Upper Arkansas | 7000-8000' | 0.0 | 0.0 | 0.0 | 0.0 | 0.0 | 0 | 0.0 | 1856.7 | NA | NA | 0.0 |
| | 8000-9000' | 0.0 | 0.7 | 0.0 | 0.0 | 0.0 | 72 | 0.0 | 1588.8 | NA | NA | 0.0 |
| | 9000-10,000' | 0.0 | 0.3 | 0.0 | 0.0 | 0.0 | 95 | 0.0 | 1235.1 | 0.5 ( 1 ) | 0.5 ( 1 ) | 0.0 |
| | 10,000-11,000' | 4.0 | 1.8 | 0.1 | 0.0 | 0.8 | 1,758 | -0.1 | 787.4 | 1.4 ( 3 ) | 0.1 ( 2 ) | 0.4 |
| | 11,000-12,000' | 35.9 | 21.6 | 3.6 | 2.2 | 20.8 | 52,496 | -1.4 | 450.0 | 9.9 ( 1 ) | 3.4 ( 1 ) | 2.8 |
| | 12,000-13,000' | 51.0 | 38.2 | 7.6 | 6.9 | 30.7 | 95,159 | -0.7 | 259.3 | NA | NA | 2.7 |
| | 13,000+ | 50.1 | 48.7 | 6.6 | 9.3 | 31.2 | 24,272 | ** | 48.7 | NA | NA | 1.9 |
| Upper Colorado-Dirty Devil | 7000-8000' | 0.0 | 0.0 | 0.0 | 0.0 | 0.0 | 0 | 0.0 | 1190.5 | NA | NA | 0.0 |
| | 8000-9000' | 0.0 | 0.0 | 0.0 | 0.0 | 0.0 | 0 | 0.0 | 838.1 | 0.0 ( 1 ) | 0.0 ( 1 ) | 0.0 |
| | 9000-10,000' | 2.6 | 2.5 | 0.0 | 0.0 | 0.6 | 505 | 0.0 | 399.5 | 0.0 ( 2 ) | 0.0 ( 2 ) | 0.0 |
| | 10,000-11,000' | 8.5 | 7.6 | 0.4 | 0.3 | 5.6 | 5,067 | -0.1 | 288.0 | 0.0 ( 1 ) | 0.0 ( 1 ) | 2.1 |
| | 11,000-12,000' | 18.3 | 6.2 | 1.4 | 0.6 | 8.9 | 2,055 | -0.8 | 66.3 | NA | NA | 3.5 |
| Upper Colorado-Dolores | 7000-8000' | 0.0 | 0.0 | 0.0 | 0.0 | 0.0 | 0 | 0.0 | 1492.5 | NA | NA | 0.0 |
| | 8000-9000' | 0.0 | 0.2 | 0.0 | 0.0 | 0.0 | 10 | 0.0 | 1139.2 | 0.0 ( 1 ) | 0.0 ( 1 ) | 0.0 |
| | 9000-10,000' | 1.3 | 0.1 | 0.0 | 0.0 | 0.0 | 21 | 0.0 | 483.1 | 0.0 ( 3 ) | 0.0 ( 3 ) | 0.0 |
| | 10,000-11,000' | 9.1 | 3.1 | 0.5 | 0.1 | 3.0 | 2,355 | -0.3 | 344.4 | 1.7 ( 2 ) | 0.0 ( 3 ) | 3.2 |
| | 11,000-12,000' | 37.5 | 15.8 | 4.0 | 1.8 | 21.0 | 11,628 | -2.2 | 123.2 | NA | NA | 8.8 |
| | 12,000-13,000' | 60.9 | 29.5 | 10.6 | 6.2 | 34.7 | 11,324 | -4.4 | 34.5 | NA | NA | 3.9 |
| | 13,000+ | 64.0 | 38.4 | 12.8 | 9.5 | 39.4 | 2,444 | -3.3 | 4.8 | NA | NA | 1.4 |
| Upper Green | 7000-8000' | 16.7 | 0.2 | 0.0 | 0.0 | 0.0 | 211 | 0.0 | 7170.6 | 0.2 ( 1 ) | 0.0 ( 1 ) | 0.0 |
| | 8000-9000' | 52.0 | 37.4 | 1.8 | 1.1 | 12.7 | 105,823 | -0.7 | 1778.9 | 8.7 ( 10 ) | 8.2 ( 10 ) | 4.0 |
| | 9000-10,000' | 56.4 | 65.0 | 5.7 | 5.9 | 53.3 | 273,392 | 0.3 | 865.4 | 5.5 ( 7 ) | 4.9 ( 7 ) | 13.8 |
| | 10,000-11,000' | 63.1 | 73.8 | 12.8 | 15.7 | 73.6 | 518,396 | 3.0 | 618.0 | 8.6 ( 2 ) | 6.5 ( 2 ) | 17.0 |
| | 11,000-12,000' | 62.9 | 78.1 | 19.9 | 28.6 | 81.6 | 304,272 | ** | 199.7 | NA | NA | 13.4 |
| | 12,000-13,000' | 67.4 | 73.3 | 24.1 | 31.5 | 78.7 | 57,078 | ** | 34.0 | NA | NA | 8.6 |
| Weber | 5000-6000' | 0.0 | 0.0 | 0.0 | 0.0 | 0.0 | 0 | 0.0 | 298.6 | NA | NA | 0.0 |
| | 6000-7000' | 1.0 | 0.3 | 0.0 | 0.0 | 0.0 | 30 | 0.0 | 825.3 | 0.0 ( 2 ) | 0.0 ( 2 ) | 0.0 |
| | 7000-8000' | 9.7 | 5.0 | 0.1 | 0.1 | 0.7 | 2,631 | -0.1 | 748.0 | 3.4 ( 7 ) | 2.3 ( 7 ) | 0.7 |
| | 8000-9000' | 33.2 | 25.6 | 1.8 | 1.2 | 17.0 | 17,088 | -0.6 | 261.7 | 5.7 ( 3 ) | 2.2 ( 3 ) | 5.0 |
| | 9000-10,000' | 45.7 | 41.7 | 5.1 | 3.9 | 67.2 | 18,733 | -1.2 | 89.1 | 14.0 ( 2 ) | 10.8 ( 2 ) | 13.5 |
| | 10,000-11,000' | 60.5 | 54.5 | 12.1 | 9.3 | 93.0 | 24,181 | -2.7 | 48.6 | NA | NA | 16.0 |
| | 11,000-12,000' | 65.0 | 56.9 | 19.2 | 14.9 | 100.0 | 498 | -4.3 | 0.6 | NA | NA | 16.2 |
| White-Yampa | 7000-8000' | 63.2 | 0.0 | 0.1 | 0.0 | 0.0 | 6 | -0.1 | 3724.1 | 0.0 ( 1 ) | 0.1 ( 1 ) | 0.0 |
| | 8000-9000' | 61.1 | 13.7 | 1.6 | 0.3 | 4.1 | 20,869 | -1.3 | 1562.4 | 8.7 ( 5 ) | 4.2 ( 5 ) | 1.8 |
| | 9000-10,000' | 63.1 | 41.1 | 6.3 | 3.3 | 43.3 | 115,663 | -3.0 | 661.1 | 11.9 ( 6 ) | 6.9 ( 4 ) | 9.6 |
| | 10,000-11,000' | 70.9 | 49.3 | 13.5 | 8.4 | 75.3 | 218,235 | -5.1 | 485.7 | 34.0 ( 2 ) | 30.4 ( 2 ) | 25.1 |
| | 11,000-12,000' | 73.4 | 50.3 | 22.7 | 15.5 | 88.9 | 68,691 | -7.2 | 83.3 | NA | NA | 24.3 |
| | 12,000-13,000' | 62.2 | 45.1 | 18.2 | 11.1 | 74.0 | 83 | -7.1 | 0.1 | NA | NA | 22.0 |

* This is a comparison to the SNODAS (SNOw Data Assimilation System) nationwide product from the National Weather Service.

** SWE difference values from report to report at low elevation can exhibit spurious behavior depending on the model fit parameters and are omitted when unrealistic.

### *Location of Reports, Excel Format Tables, and JPG Maps*

http://instaar.colorado.edu/research/labs-groups/mountain-hydrology-group/page/37200/

### *Methods*

The spatial SWE estimation method is described in Schneider and Molotch (2016). The method uses linear regression in which the dependent variable is derived from the operationally measured in situ SWE from all online NRCS SNOTEL sites in the domain. The SNOTEL SWE observations are scaled by the fractional snow-covered area (fSCA) across the 500 m pixel containing that SNOTEL site before being used in the linear regression model. The fSCA is a near-real-time cloud-free MODIS satellite image which has been processed using the MODIS Snow Cover and Grain size (MODSCAG) fractional snow-covered area algorithm program (Painter, et. al. 2009, snow.jpl.nasa.gov) and the Snow Today fSCA image when needed (Rittger, et. al. 2019, https://nsidc.org/snow-today).

The following independent variables (predictors) enter into the linear regression model:

- Physiographic variables that affect snow accumulation, melt, and redistribution, including elevation, latitude, upwind mountain barriers, slope, and others. See Figure 2 in Schneider and Molotch (2016) for the full set of these variables.
- The historical daily SWE pattern (2000-2012) retrospectively generated using historical MODSCAG data, and an energy-balance model that back-calculates SWE given the fractional Snow-Covered Area (fSCA) time series and meltout date for each pixel. See Guan, et. al., 2013 for details. (For computational efficiency, only one image from either the 1st or 15th of a month during the 2000-2012 period that best matches the real-time SNOTEL-observed pattern is selected as an independent variable.)

The real-time regression model for this date has been validated by cross-validation, whereby 10% of the SNOTEL data are randomly removed and the model prediction is compared to the measured value at the removed SNOTEL stations. This is repeated 30 times to obtain an average R-squared value, which denotes how closely the model fits the SNOTEL data. During development of this regression method, the model was also validated against independent historical SWE data collected in snow surveys at 9 locations in Colorado, and an intensive field survey in north-central Colorado.

### *List of All Known Data Issues/Caveats*

- RECENT SNOWFALL – There are occasionally problems with lower-elevation SWE estimates due to recent snowfall events that result in extensive snow-cover extending to valley locations where measurements are not available. This scenario results in an over-estimation of lower- elevation SWE.
- LIMITED SNOW PILLOW DATA – When snow at the snow pillow sites melts out, but remains at higher elevations, the model tends to overestimate SWE at the under-monitored upper elevations. This issue typically occurs late in the melt season, resulting in less accurate SWE prediction at higher elevations compared to earlier in the snow season.
- CLOUD COVER – Cloud cover can obscure satellite measurements of snow-cover. While careful checks are made, occasionally the misclassification of clouds as snow or *vice versa* may result in the mischaracterization of SWE or bare-ground.
- LOW LOOK ANGLE – When a satellite does not pass directly over a region but the area is still included within the satellite sensor's field of view, this is referred to as a low "look angle". The resulting image has lower effective resolution – this "blurry" MODSCAG data still contains useful information but may lead to overestimation of SWE near the margins of the snow-cover extent.
- POOR QUALITY SNOTEL DATA – Although data QA/QC is performed, occasional SNOTEL sensor malfunction may result in localized SWE errors.
- ANOMALOUS SNOW PATTERNS – Anomalous snow years or snow distributions may cause SWE error due to the model design to search for similar SWE distributions from previous years. If no close seasonal analogue exists, the model is forced to find the most similar year, which may result in error.
- DENSE FOREST COVER – Dense forest cover at lower elevations where snow-cover is discontinuous can cause the satellite to underestimate the snow-cover extent, leading to underestimation of SWE.
- PERCENT OF AVERAGE CALCULATIONS - Data utilized to generate this report change to optimize model performance. To maintain consistency across the historical record, the percent of average values are based on our baseline algorithm and therefore there can be discrepancies between absolute SWE values and corresponding percent of averages.

- MODELING METHODS - We work to generate the best SWE estimates for each reporting date. Our methods can change from one report to another. Sometimes data changes between reports is an artifact of method changes.

***References and Additional Sources***


Guan, B., N. P. Molotch, D. E. Waliser, S. M. Jepsen, T. H. Painter, and J. Dozier. (2013). Snow water equivalent in the Sierra Nevada: Blending snow sensor observations with snowmelt model simulations. *Water Resources Research, Vol. 49, 5029–5046, doi:10.1002/wrcr.20387.*

*Hall, D. K. and G. A. Riggs. 2021. MODIS/Terra Snow Cover Daily L3 Global 500m SIN Grid, Version 61. Boulder, Colorado USA. NASA National Snow and Ice Data Center Distributed Active Archive Center. doi: https://doi.org/10.5067/MODIS/MOD10A1.061. Date Accessed May 10, 2022.*

Molotch, N.P. (2009). Reconstructing snow water equivalent in the Rio Grande headwaters using remotely sensed snow cover data and a spatially distributed snowmelt model. *Hydrological Processes*, Vol. 23, doi: 10.1002/hyp.7206, 2009.

Molotch, N.P., and S.A. Margulis. (2008) Estimating the distribution of snow water equivalent using remotely sensed snow cover data and a spatially distributed snowmelt model: a multi-resolution, multi-sensor comparison. *Advances in Water Resources*, 31, 2008.

Molotch, N.P., and R.C. Bales. (2006). Comparison of ground-based and airborne snow-surface albedo parameterizations in an alpine watershed: impact on snowpack mass balance. *Water Resources Research*, VOL. 42, doi:10.1029/2005WR004522.

Molotch, N.P., and R.C. Bales. (2005). Scaling snow observations from the point to the grid-element: implications for observation network design. *Water Resources Research*, VOL. 41, doi: 10.1029/2005WR004229.

Molotch, N.P., T.H. Painter, R.C. Bales, and J. Dozier. (2004). Incorporating remotely sensed snow albedo into a spatially distributed snowmelt model. *Geophysical Research Letters*, VOL. 31, doi:10.1029/2003GL019063, 2004.

Painter, T.H., K. Rittger, C. McKenzie, P. Slaughter, R. E. Davis and J. Dozier. (2009) Retrieval of subpixel snow covered area, grain size, and albedo from MODIS. *Remote Sensing of the Environment*, 113: 868-879.

Rittger, K., M. S. Raleigh, J. Dozier, A. F. Hill, J. A. Lutz, and T. H. Painter. 2019. Canopy Adjustment and Improved Cloud Detection for Remotely Sensed Snow Cover Mapping. Water Resources Research 24 August 2019. doi:10.1029/2019WR024914.

Schneider D. and N.P. Molotch. (2016). Real-time estimation of snow water equivalent in the Upper Colorado River Basin using MODIS-based SWE reconstructions and SNOTEL data. *Water Resources Research*, 52(10): 7892-7910. DOI: 10.1002/2016WR019067.