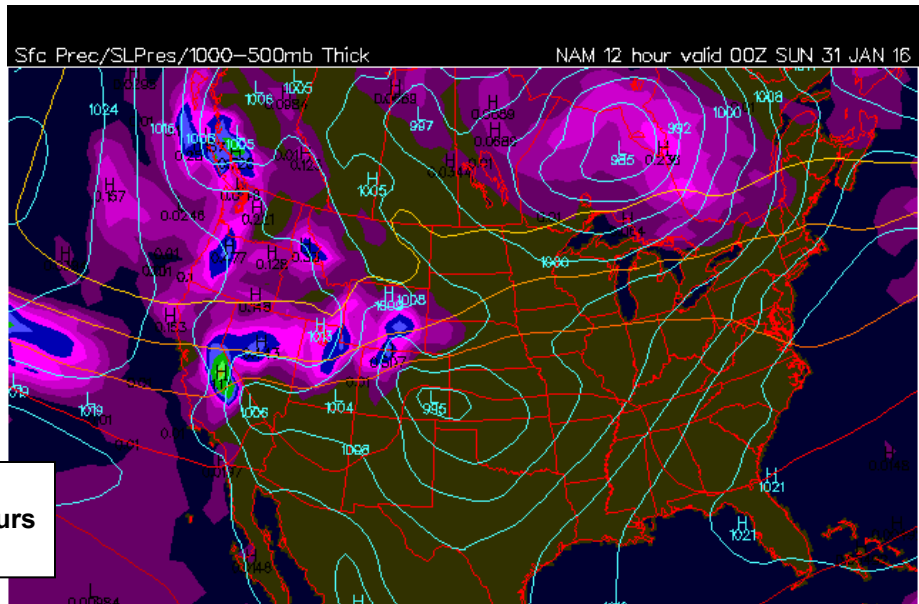
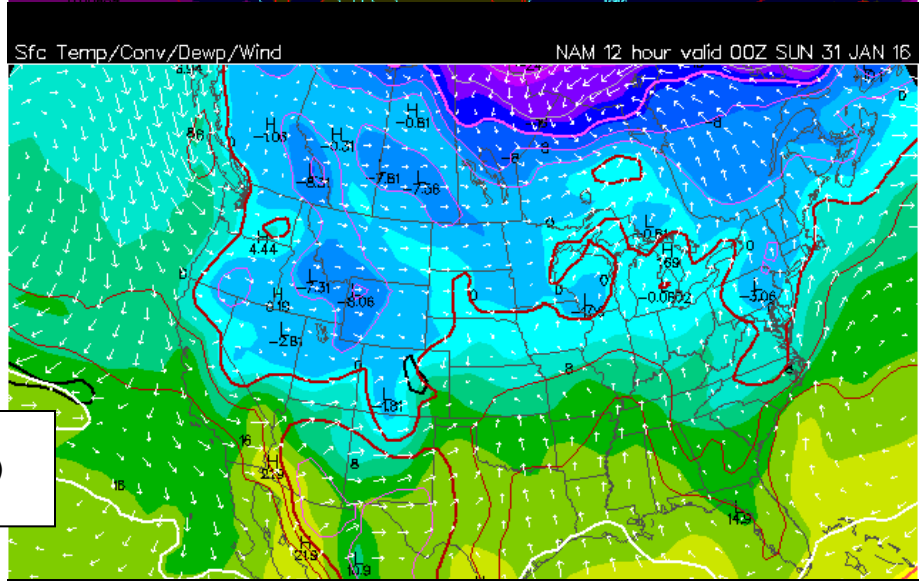


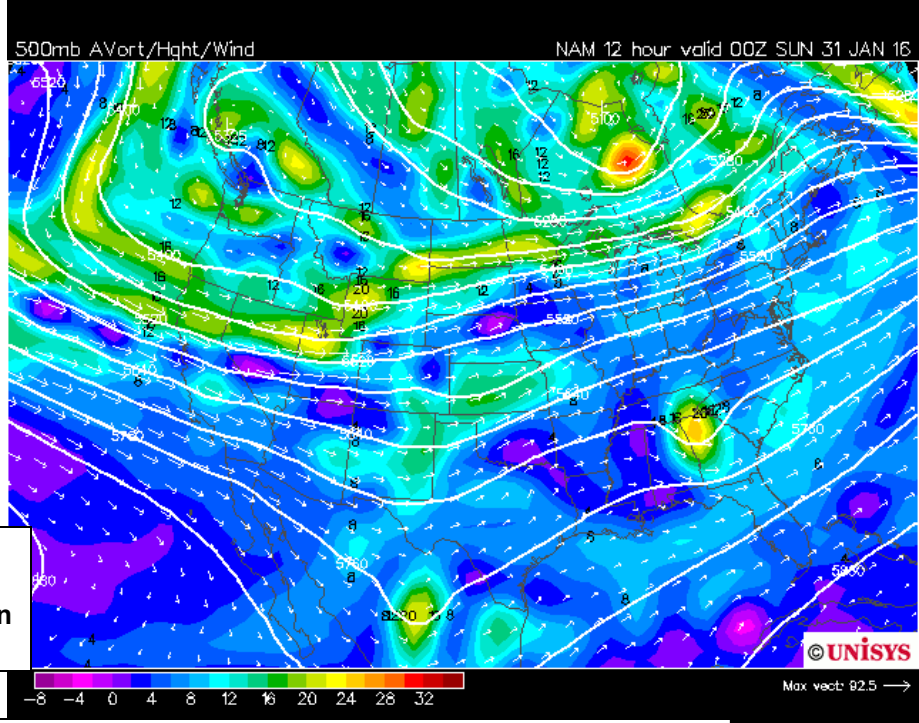
00'Z'/GMT Sun 31Jan16
= 5pm Sat 30Jan16



Surface pressure (blue contours)
Surface temperature (orange contours)
Precipitation (color-filled contours)



Surface winds (arrow)
Surface dew pt temp (line contours)
Temperature (color-filled contours)



500mb height (white contours)
500mb winds (arrows)
500mb vorticity (curvature) advection
(color-filled contours)

From: <http://weather.unisys.com/nam/nam.php?plot=500&inv=0&t=4p>

12GMT Mon 01Feb16
= 5am

